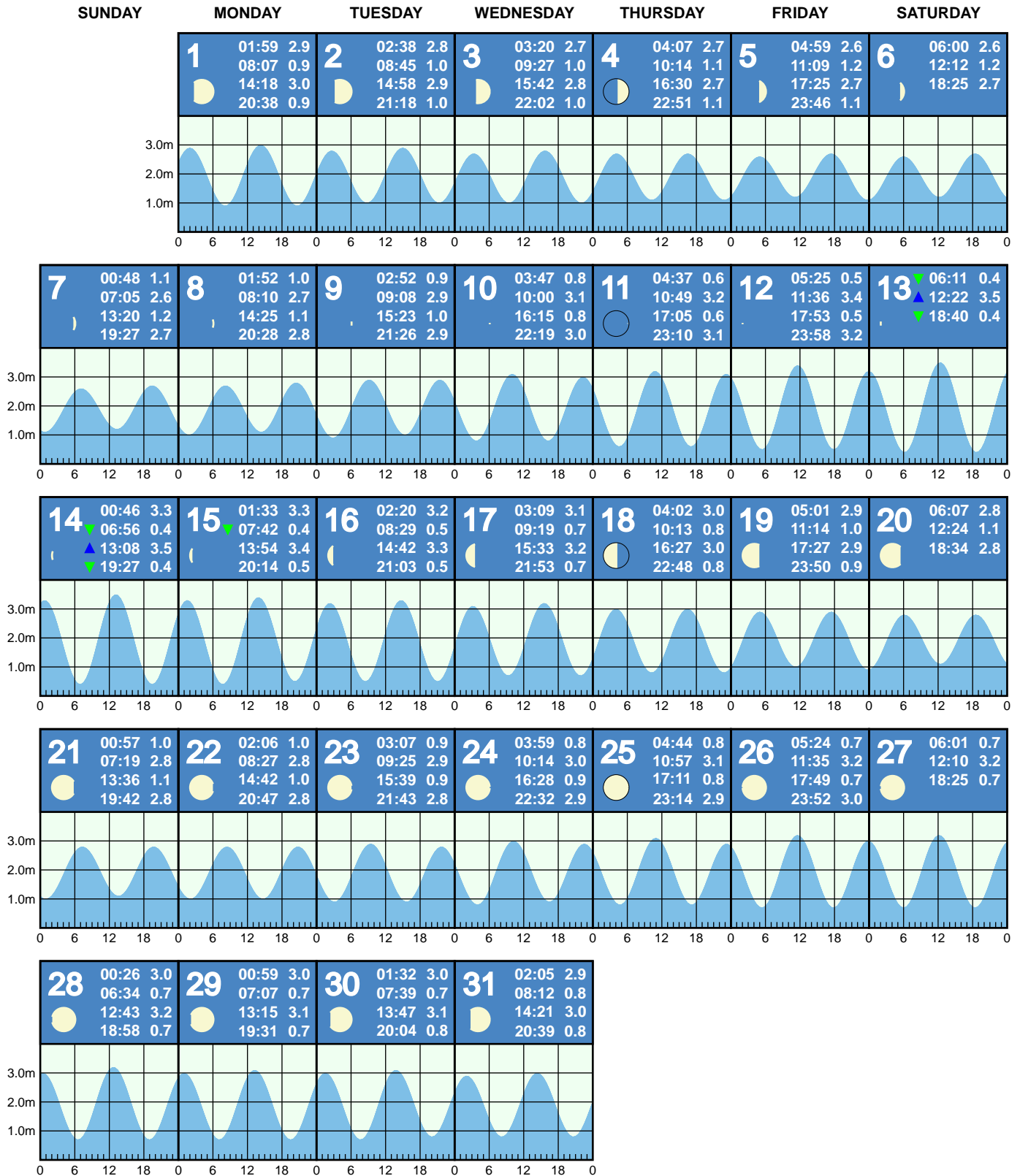


TIDAL PREDICTIONS FOR PARATUTAE ISLAND

(based on Onehunga)

JANUARY 2024



Blue and green triangles indicate highest and lowest tides of the month, respectively. Major moon phases are circled in black.

This tide table is plotted from LINZ csv data at [https://static.charts.linz.govt.nz/tide-tables/maj-ports/csv/Paratutae Island 2024.csv](https://static.charts.linz.govt.nz/tide-tables/maj-ports/csv/Paratutae%20Island%202024.csv)

NOTE: These tide predictions are not official tide tables as specified in Maritime Rules Part 25 Nautical Charts and Publications (pursuant to Section 36 of the Maritime Transport Act 1994).

All times are adjusted for daylight savings time.

(c) Copyright 2024, offloop.net

TIDAL PREDICTIONS FOR PARATUTAE ISLAND

(based on Onehunga)

FEBRUARY 2024

SUNDAY

MONDAY

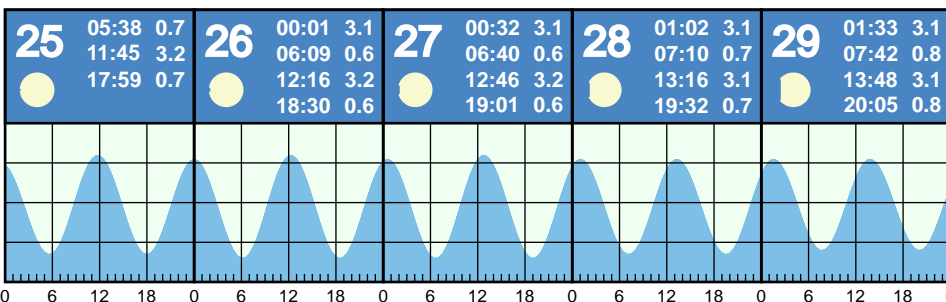
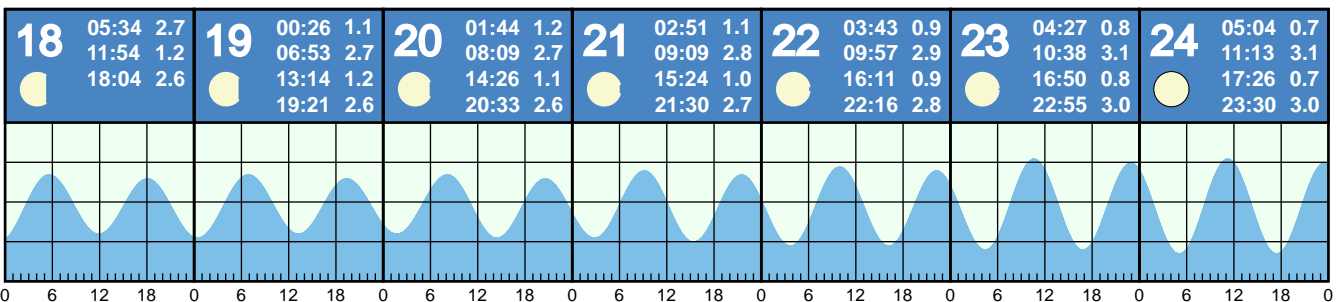
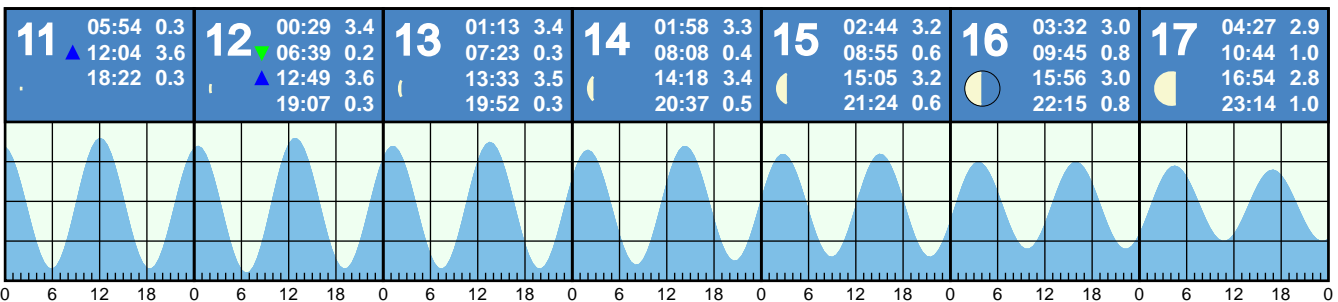
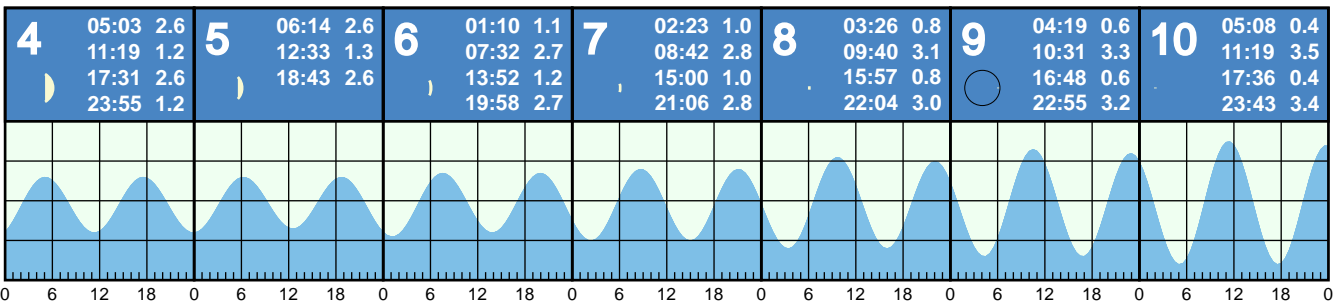
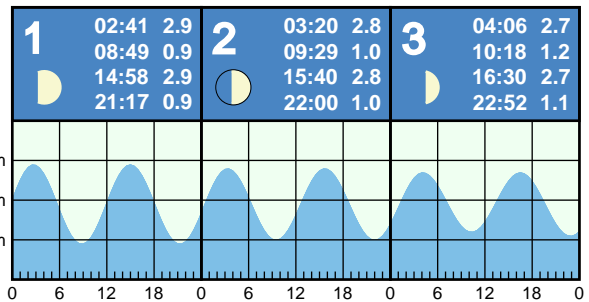
TUESDAY

WEDNESDAY

THURSDAY

FRIDAY

SATURDAY



Blue and green triangles indicate highest and lowest tides of the month, respectively. Major moon phases are circled in black.

This tide table is plotted from LINZ csv data at [https://static.charts.linz.govt.nz/tide-tables/maj-ports/csv/Paratutae Island 2024.csv](https://static.charts.linz.govt.nz/tide-tables/maj-ports/csv/Paratutae%20Island%202024.csv)

NOTE: These tide predictions are not official tide tables as specified in Maritime Rules Part 25 Nautical Charts and Publications (pursuant to Section 36 of the Maritime Transport Act 1994).


All times are adjusted for daylight savings time.

(c) Copyright 2024, offloop.net

TIDAL PREDICTIONS FOR PARATUTAE ISLAND

(based on Onehunga)

MARCH 2024



Blue and green triangles indicate highest and lowest tides of the month, respectively. Major moon phases are circled in black.

This tide table is plotted from LINZ csv data at [https://static.charts.linz.govt.nz/tide-tables/maj-ports/csv/Paratutae Island 2024.csv](https://static.charts.linz.govt.nz/tide-tables/maj-ports/csv/Paratutae%20Island%202024.csv)

NOTE: These tide predictions are not official tide tables as specified in Maritime Rules Part 25 Nautical Charts and Publications (pursuant to Section 36 of the Maritime Transport Act 1994).

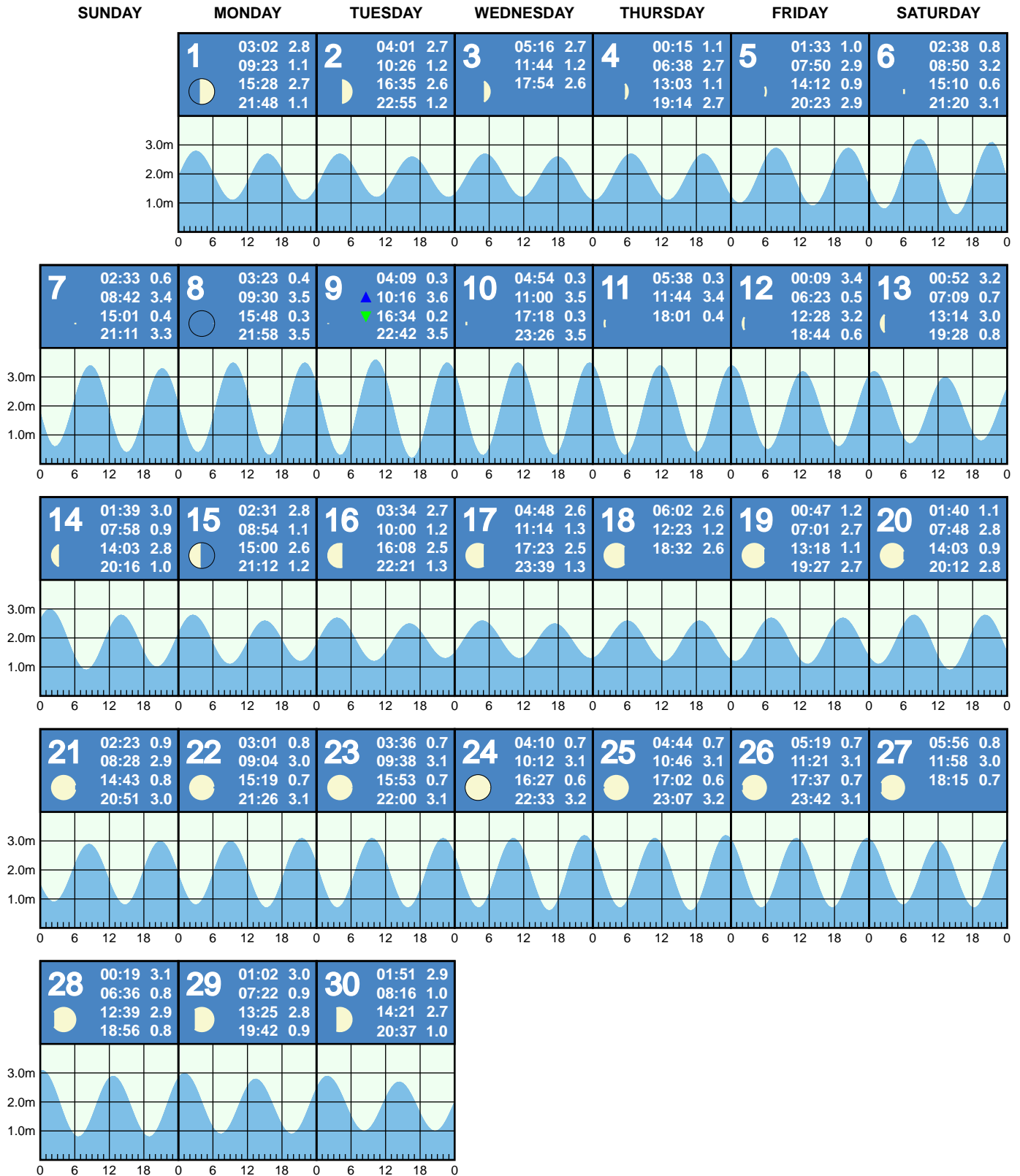
All times are adjusted for daylight savings time.

(c) Copyright 2024, offloop.net

TIDAL PREDICTIONS FOR PARATUTAE ISLAND

(based on Onehunga)

APRIL 2024



Blue and green triangles indicate highest and lowest tides of the month, respectively. Major moon phases are circled in black.

This tide table is plotted from LINZ csv data at [https://static.charts.linz.govt.nz/tide-tables/maj-ports/csv/Paratutae Island 2024.csv](https://static.charts.linz.govt.nz/tide-tables/maj-ports/csv/Paratutae%20Island%202024.csv)

NOTE: These tide predictions are not official tide tables as specified in Maritime Rules Part 25 Nautical Charts and Publications (pursuant to Section 36 of the Maritime Transport Act 1994).

All times are adjusted for daylight savings time.

(c) Copyright 2024, offloop.net

TIDAL PREDICTIONS FOR PARATUTAE ISLAND

(based on Onehunga)

MAY 2024

SUNDAY

MONDAY

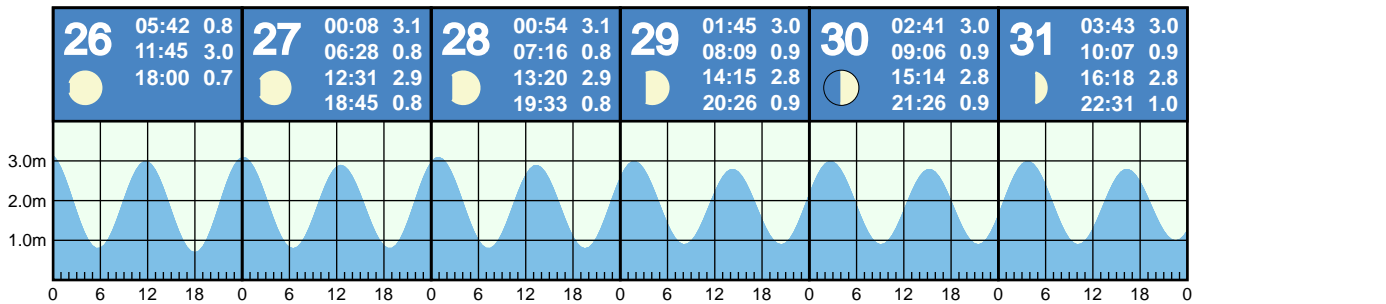
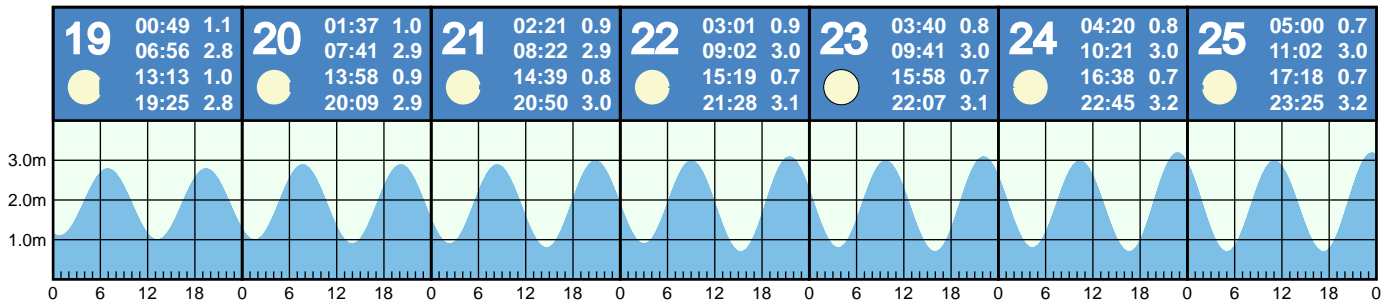
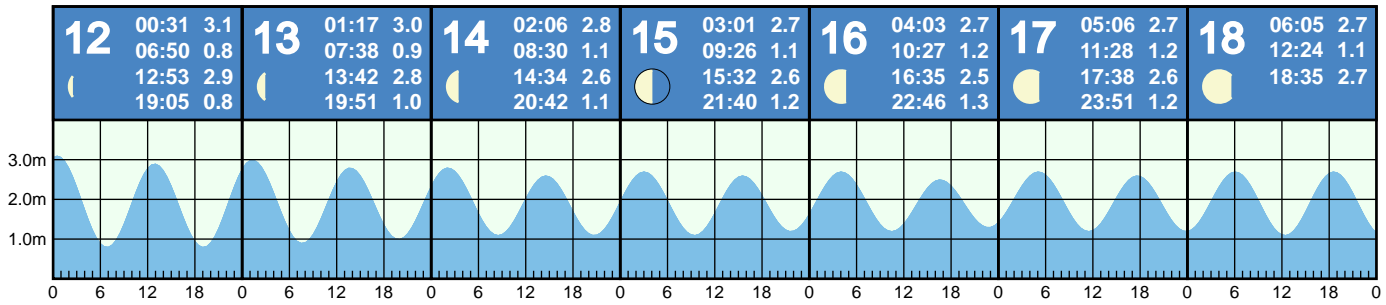
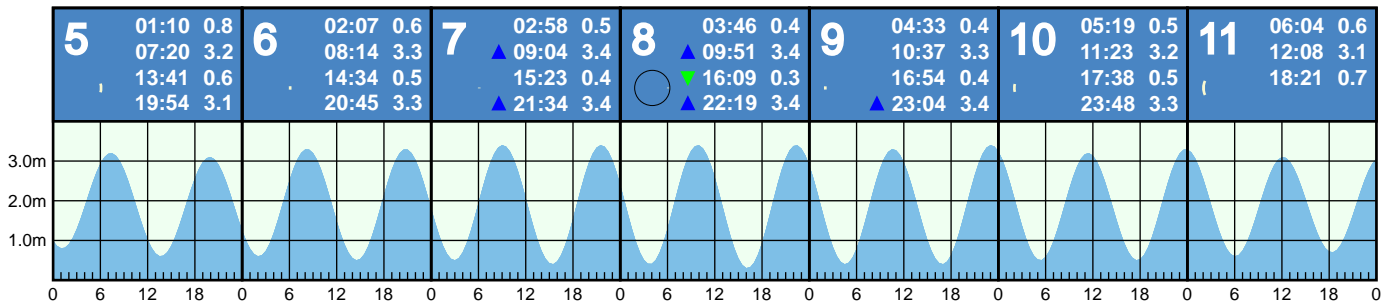
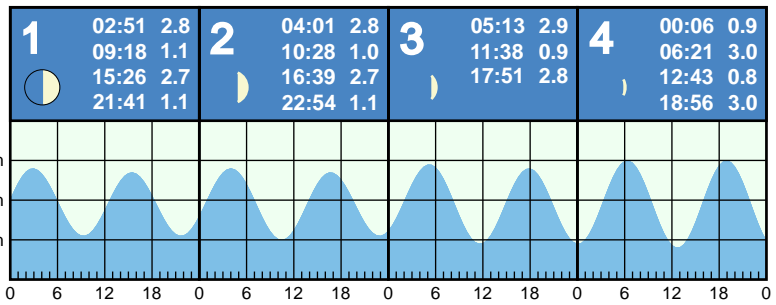
TUESDAY

WEDNESDAY

THURSDAY

FRIDAY

SATURDAY



Blue and green triangles indicate highest and lowest tides of the month, respectively. Major moon phases are circled in black.

This tide table is plotted from LINZ csv data at [https://static.charts.linz.govt.nz/tide-tables/maj-ports/csv/Paratutae Island 2024.csv](https://static.charts.linz.govt.nz/tide-tables/maj-ports/csv/Paratutae%20Island%202024.csv)

NOTE: These tide predictions are not official tide tables as specified in Maritime Rules Part 25 Nautical Charts and Publications (pursuant to Section 36 of the Maritime Transport Act 1994).


All times are adjusted for daylight savings time.

(c) Copyright 2024, offloop.net

TIDAL PREDICTIONS FOR PARATUTAE ISLAND

(based on Onehunga)

JUNE 2024



Blue and green triangles indicate highest and lowest tides of the month, respectively. Major moon phases are circled in black.

This tide table is plotted from LINZ csv data at [https://static.charts.linz.govt.nz/tide-tables/maj-ports/csv/Paratutae Island 2024.csv](https://static.charts.linz.govt.nz/tide-tables/maj-ports/csv/Paratutae%20Island%202024.csv)

NOTE: These tide predictions are not official tide tables as specified in Maritime Rules Part 25 Nautical Charts and Publications (pursuant to Section 36 of the Maritime Transport Act 1994).

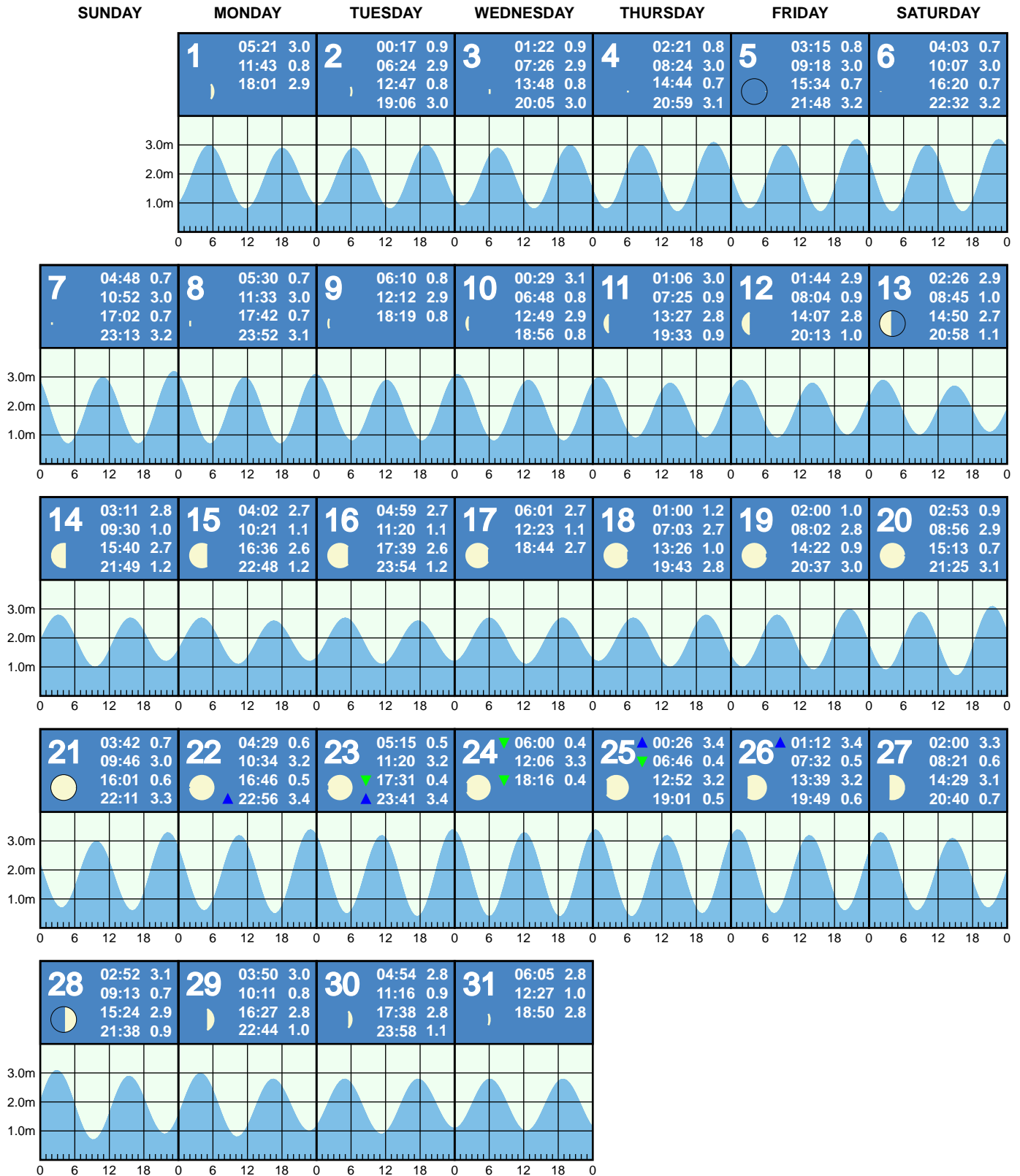
All times are adjusted for daylight savings time.

(c) Copyright 2024, offloop.net

TIDAL PREDICTIONS FOR PARATUTAE ISLAND

(based on Onehunga)

JULY 2024



Blue and green triangles indicate highest and lowest tides of the month, respectively. Major moon phases are circled in black.

This tide table is plotted from LINZ csv data at [https://static.charts.linz.govt.nz/tide-tables/maj-ports/csv/Paratutae Island 2024.csv](https://static.charts.linz.govt.nz/tide-tables/maj-ports/csv/Paratutae%20Island%202024.csv)

NOTE: These tide predictions are not official tide tables as specified in Maritime Rules Part 25 Nautical Charts and Publications (pursuant to Section 36 of the Maritime Transport Act 1994).

All times are adjusted for daylight savings time.

(c) Copyright 2024, offloop.net

TIDAL PREDICTIONS FOR PARATUTAE ISLAND

(based on Onehunga)

AUGUST 2024

SUNDAY

MONDAY

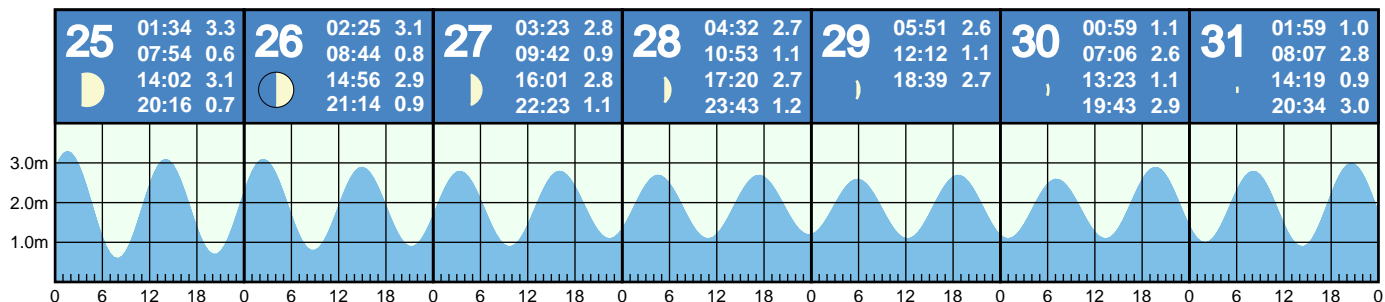
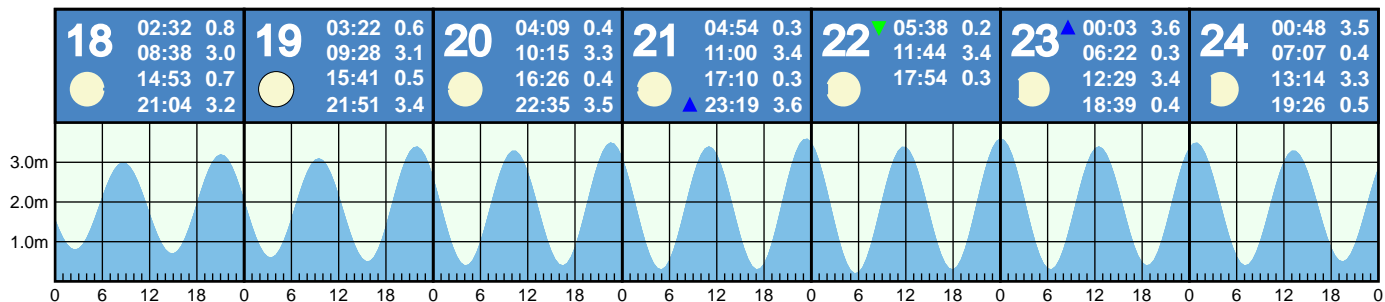
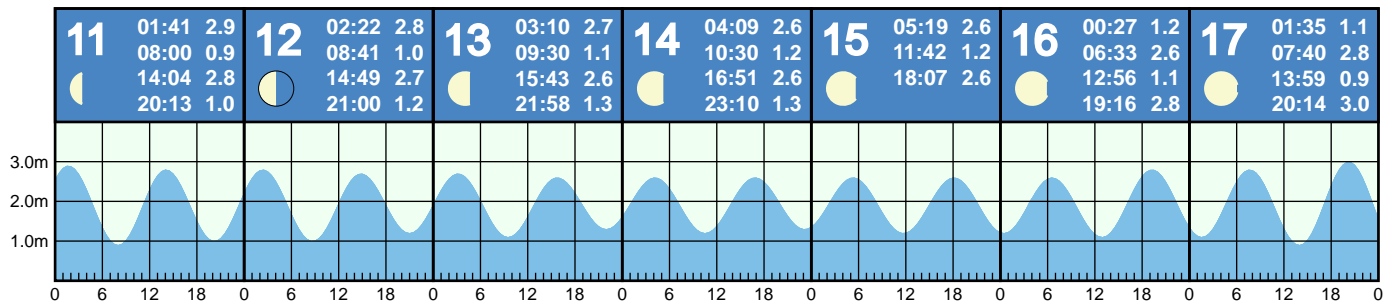
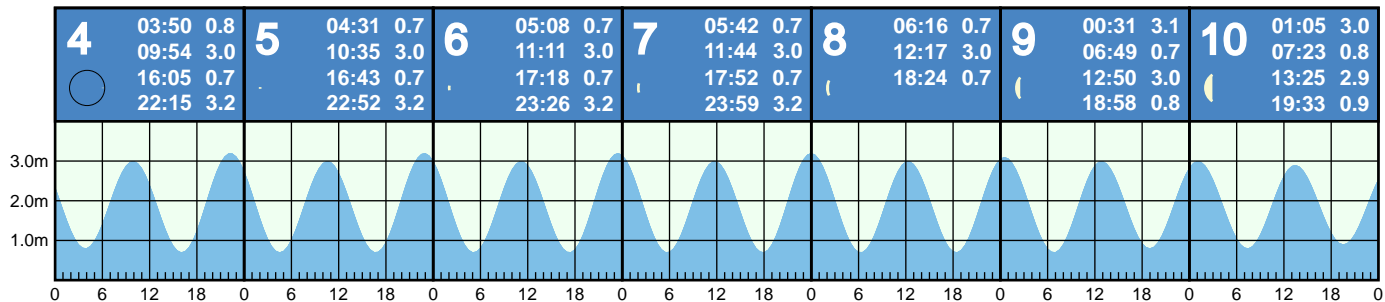
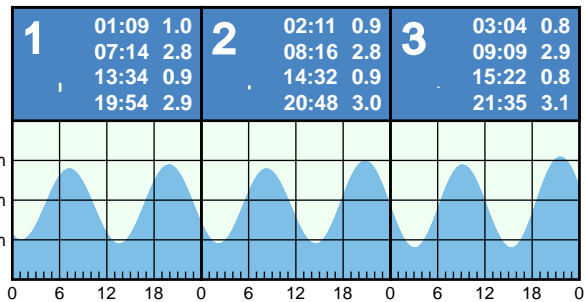
TUESDAY

WEDNESDAY

THURSDAY

FRIDAY

SATURDAY



Blue and green triangles indicate highest and lowest tides of the month, respectively. Major moon phases are circled in black.

This tide table is plotted from LINZ csv data at [https://static.charts.linz.govt.nz/tide-tables/maj-ports/csv/Paratutae Island 2024.csv](https://static.charts.linz.govt.nz/tide-tables/maj-ports/csv/Paratutae%20Island%202024.csv)

NOTE: These tide predictions are not official tide tables as specified in Maritime Rules Part 25 Nautical Charts and Publications (pursuant to Section 36 of the Maritime Transport Act 1994).

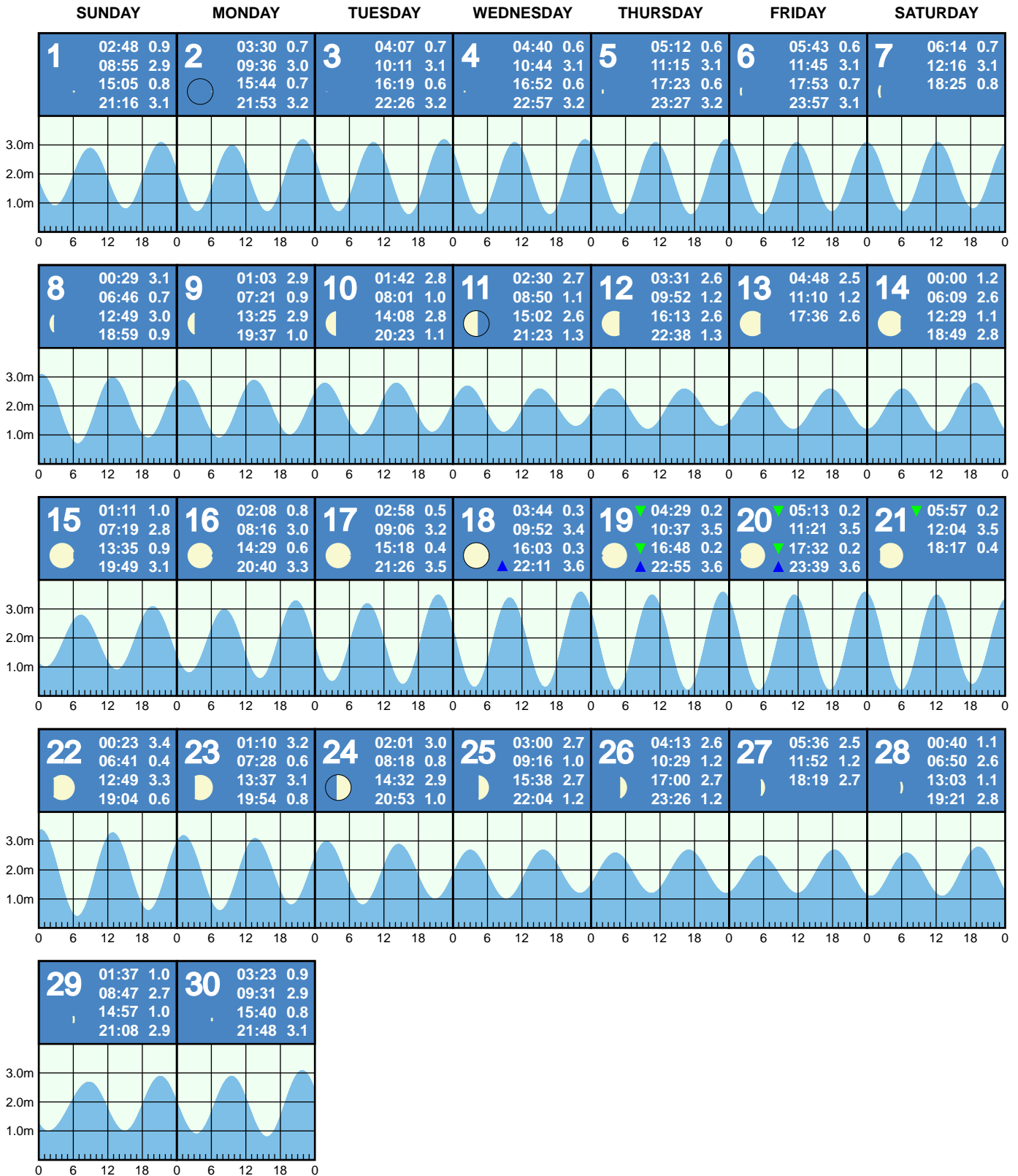
All times are adjusted for daylight savings time.

(c) Copyright 2024, offloop.net

TIDAL PREDICTIONS FOR PARATUTAE ISLAND

(based on Onehunga)

SEPTEMBER 2024



Blue and green triangles indicate highest and lowest tides of the month, respectively. Major moon phases are circled in black.

This tide table is plotted from LINZ csv data at [https://static.charts.linz.govt.nz/tide-tables/maj-ports/csv/Paratutae Island 2024.csv](https://static.charts.linz.govt.nz/tide-tables/maj-ports/csv/Paratutae%20Island%202024.csv)

NOTE: These tide predictions are not official tide tables as specified in Maritime Rules Part 25 Nautical Charts and Publications (pursuant to Section 36 of the Maritime Transport Act 1994).

All times are adjusted for daylight savings time.

(c) Copyright 2024, offloop.net

TIDAL PREDICTIONS FOR PARATUTAE ISLAND

(based on Onehunga)

OCTOBER 2024

SUNDAY

MONDAY

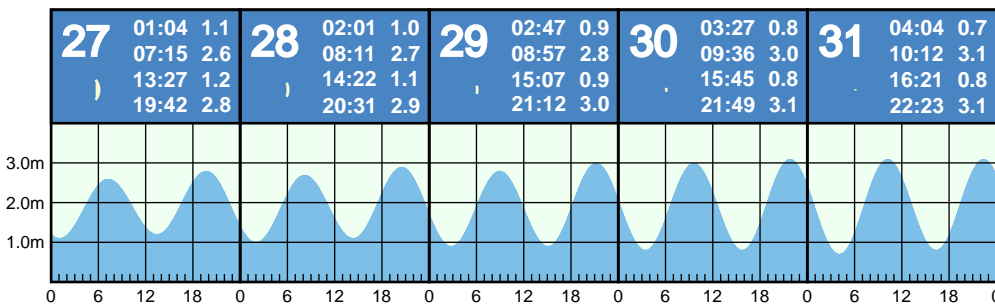
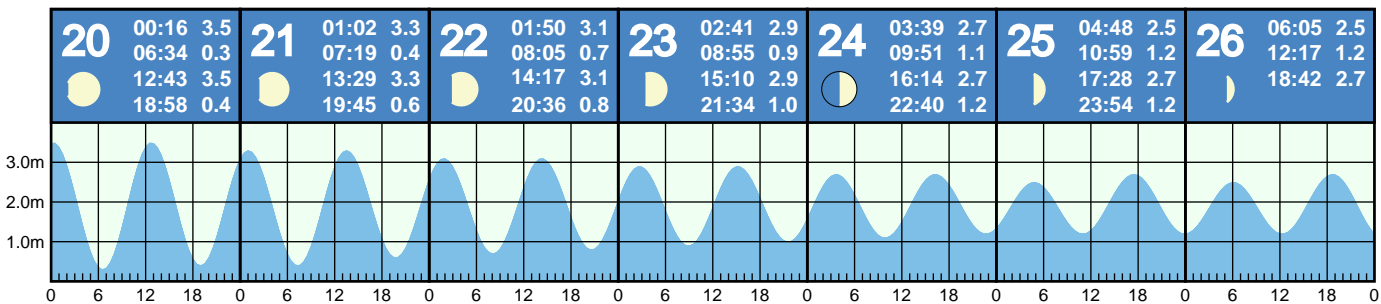
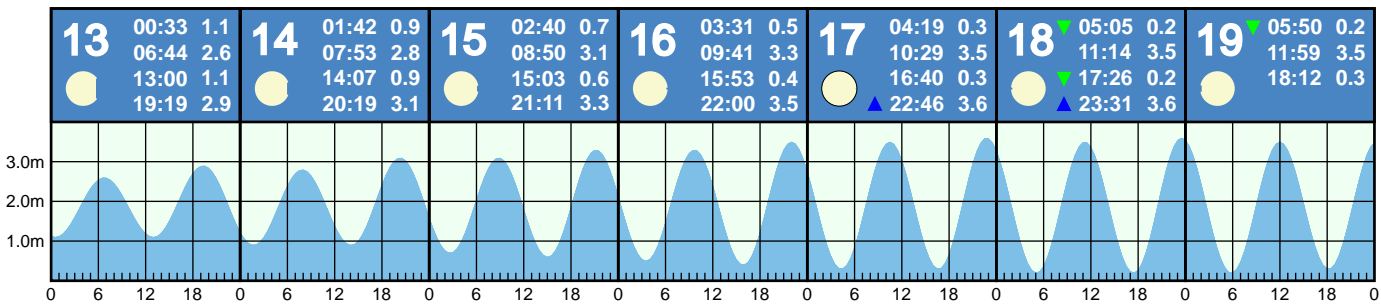
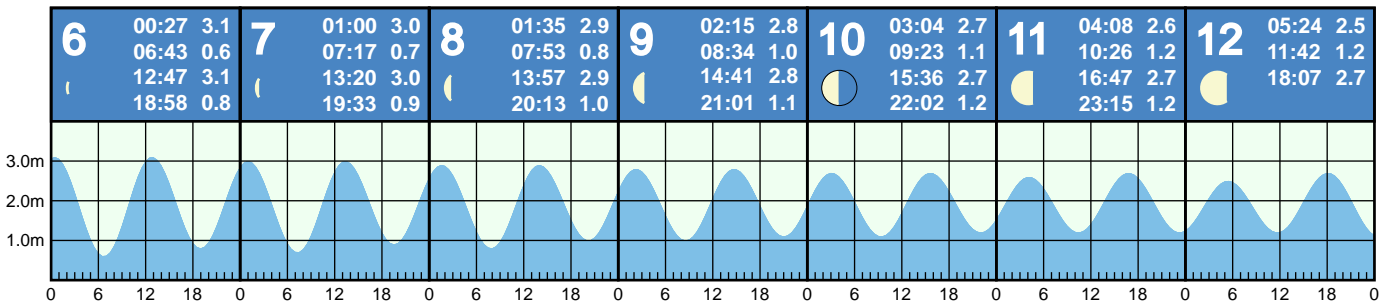
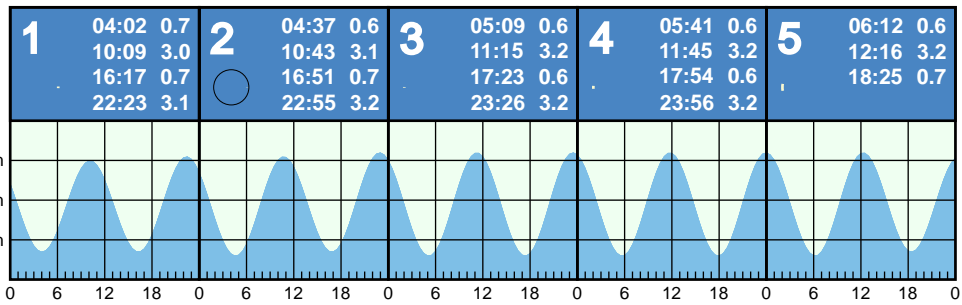
TUESDAY

WEDNESDAY

THURSDAY

FRIDAY

SATURDAY



Blue and green triangles indicate highest and lowest tides of the month, respectively. Major moon phases are circled in black.

This tide table is plotted from LINZ csv data at [https://static.charts.linz.govt.nz/tide-tables/maj-ports/csv/Paratutae Island 2024.csv](https://static.charts.linz.govt.nz/tide-tables/maj-ports/csv/Paratutae%20Island%202024.csv)

NOTE: These tide predictions are not official tide tables as specified in Maritime Rules Part 25 Nautical Charts and Publications (pursuant to Section 36 of the Maritime Transport Act 1994).

All times are adjusted for daylight savings time.

(c) Copyright 2024, offloop.net

TIDAL PREDICTIONS FOR PARATUTAE ISLAND

(based on Onehunga)

NOVEMBER 2024

SUNDAY

MONDAY

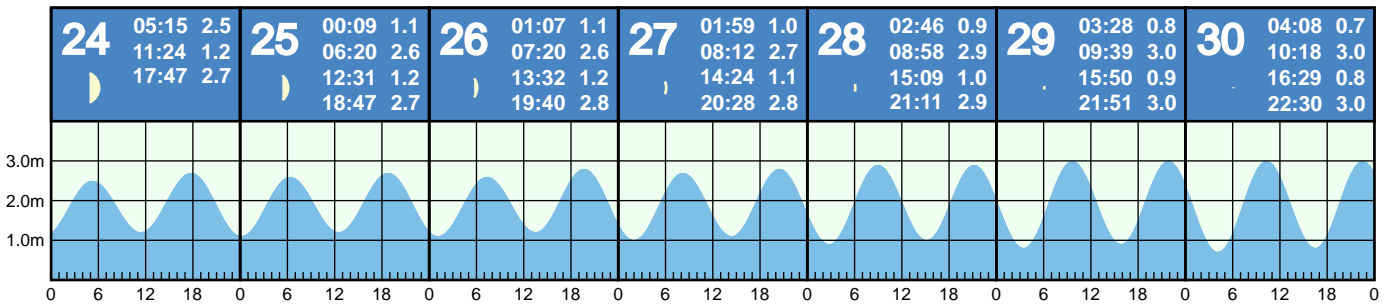
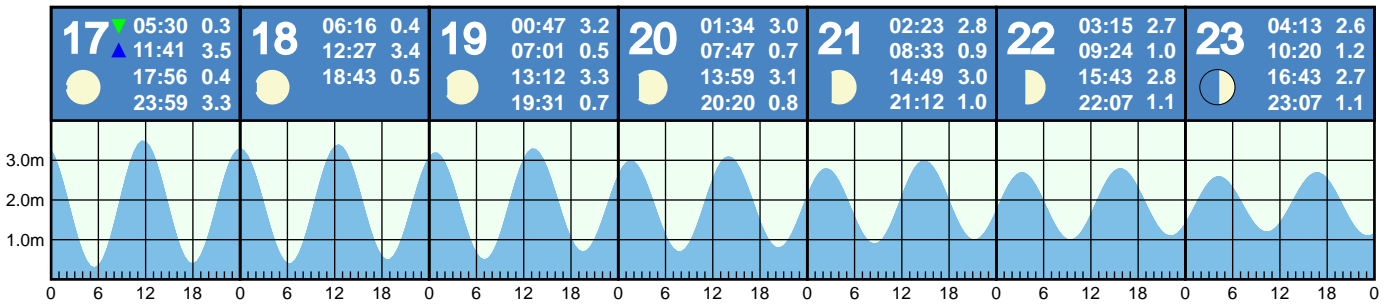
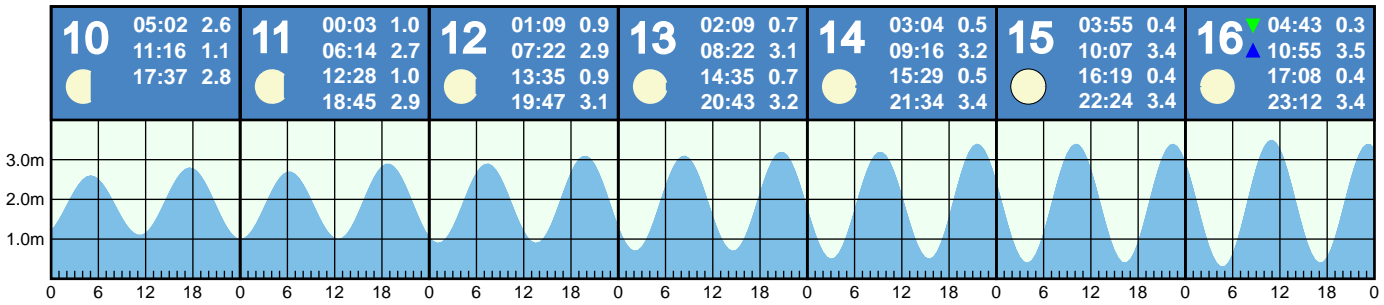
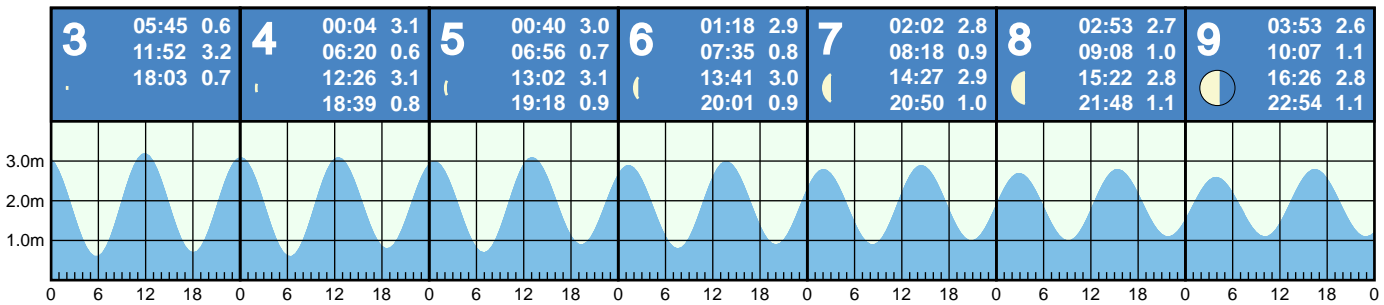
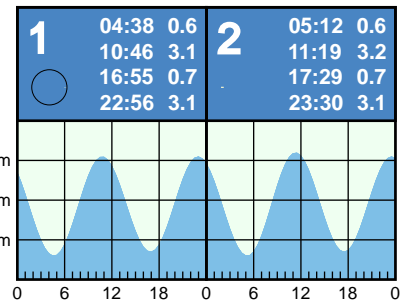
TUESDAY

WEDNESDAY

THURSDAY

FRIDAY

SATURDAY



Blue and green triangles indicate highest and lowest tides of the month, respectively. Major moon phases are circled in black.

This tide table is plotted from LINZ csv data at [https://static.charts.linz.govt.nz/tide-tables/maj-ports/csv/Paratutae Island 2024.csv](https://static.charts.linz.govt.nz/tide-tables/maj-ports/csv/Paratutae%20Island%202024.csv)

NOTE: These tide predictions are not official tide tables as specified in Maritime Rules Part 25 Nautical Charts and Publications (pursuant to Section 36 of the Maritime Transport Act 1994).

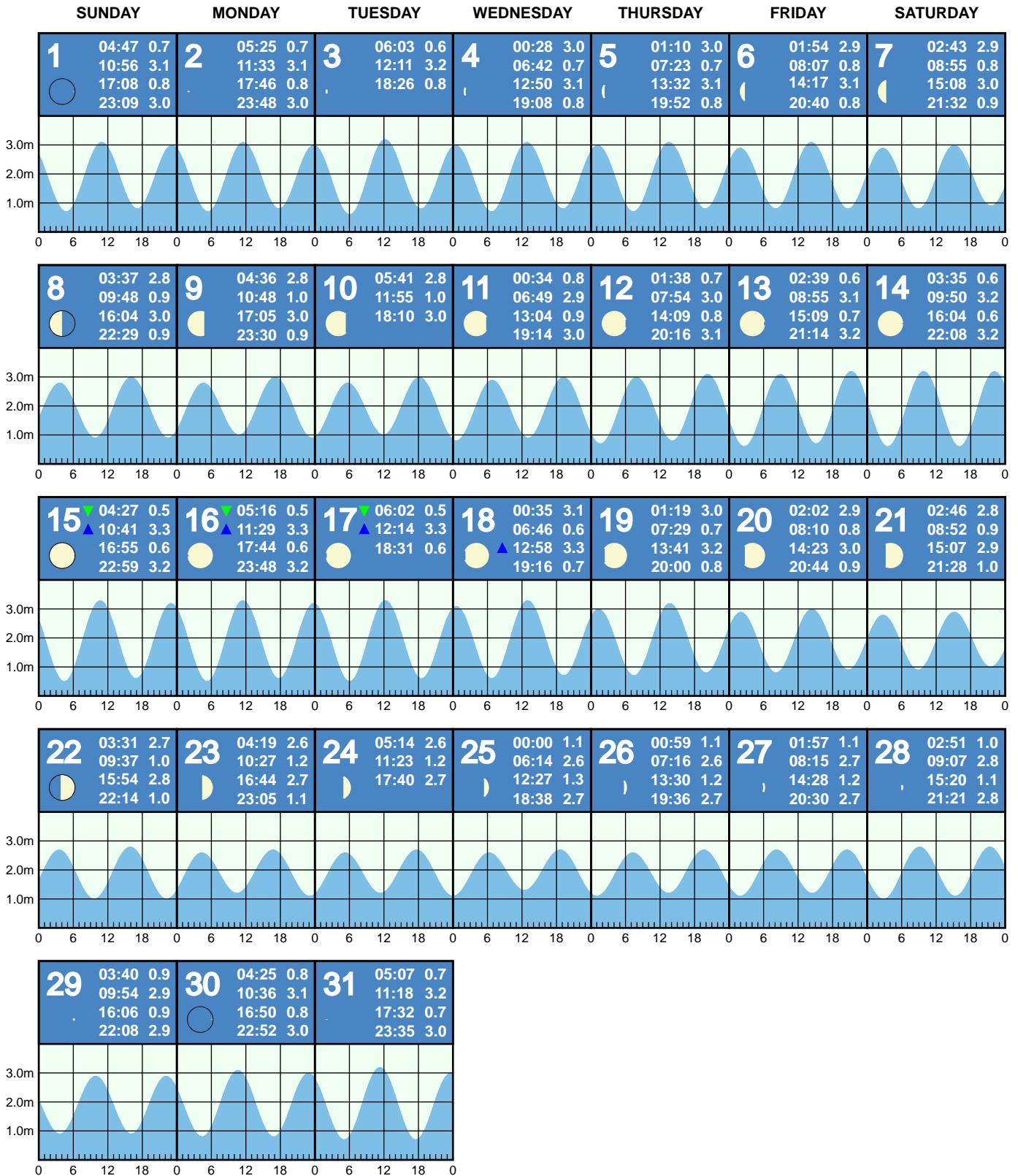
All times are adjusted for daylight savings time.

(c) Copyright 2024, offloop.net

TIDAL PREDICTIONS FOR PARATUTAE ISLAND

(based on Onehunga)

DECEMBER 2024



Blue and green triangles indicate highest and lowest tides of the month, respectively. Major moon phases are circled in black.

This tide table is plotted from LINZ csv data at [https://static.charts.linz.govt.nz/tide-tables/maj-ports/csv/Paratutae Island 2024.csv](https://static.charts.linz.govt.nz/tide-tables/maj-ports/csv/Paratutae%20Island%202024.csv)

NOTE: These tide predictions are not official tide tables as specified in Maritime Rules Part 25 Nautical Charts and Publications (pursuant to Section 36 of the Maritime Transport Act 1994).

All times are adjusted for daylight savings time.

(c) Copyright 2024, offloop.net